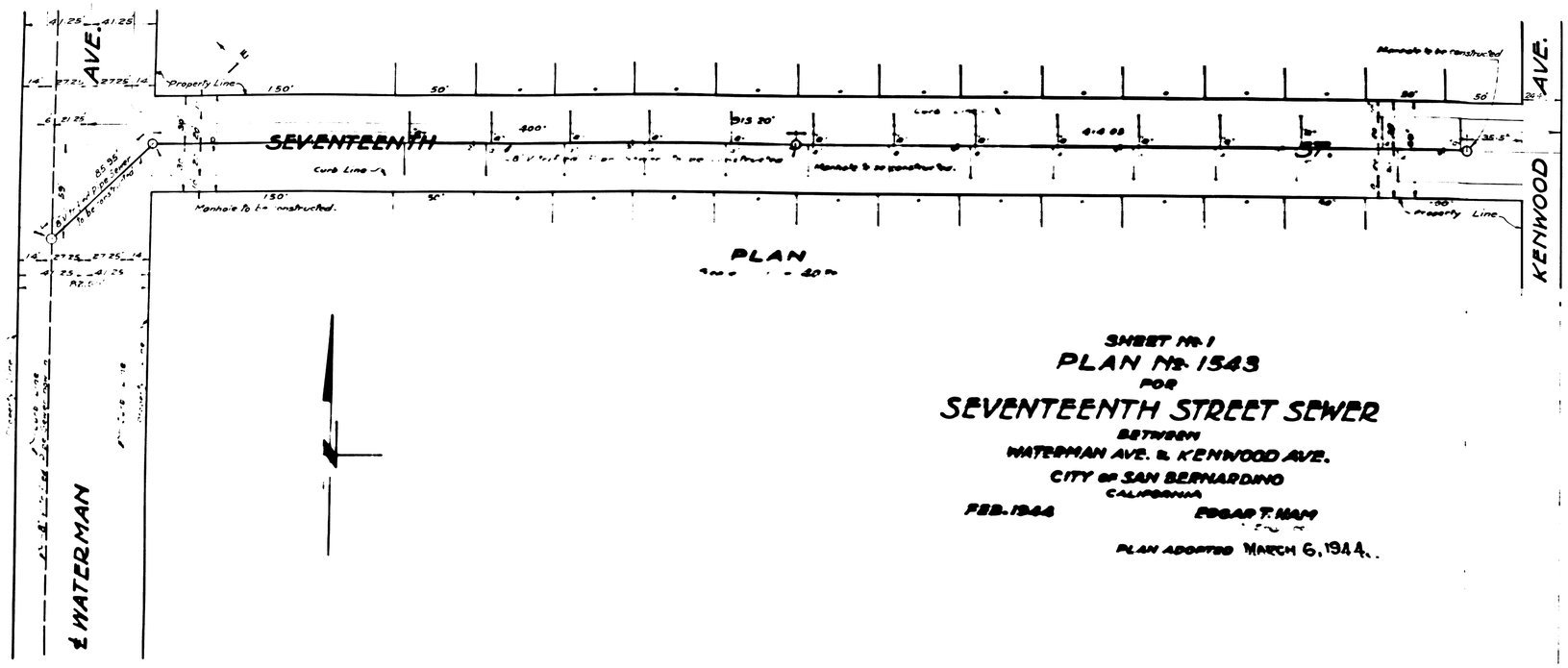

SHEET No. 1

PLAN No. 1543

FOR

SEVENTEENTH STREET SEWER

BETWEEN

WATERMAN AVE. & KENWOOD AVE.

CITY OF SAN BERNARDINO

CALIFORNIA

FEB. 1944 EDGAR T. HAM

PLAN ADOPTED MARCH 6, 1944.

MARCH 7, 1944

Edgar T. Ham

LEGEND

" or in. means inch or inches.
' or ft. means foot or feet.
No means number.
℄ means Center Line.
El means elevation.
8" Vitrified Pipe Sewer to be constructed, shown thus,
8"-4" Wyes with 4" Connecting Sewers to be constructed shown thus,
Manholes to be constructed, shown thus,
Manhole now in shown thus,
8" Vitrified Pipe Sewer now in, shown thus,

St. means Street.
Ave. means Avenue.

SEWER DETAIL

Lineal Ft. of 8" Vitrified Pipe Sewer to be constructed	900
Lineal Ft. of 4" Vitrified Pipe Sewer to be constructed	540
No. of 8"-4" Wyes with 4" Connecting Sewers to be constructed	27
No. of Manholes to be constructed	3

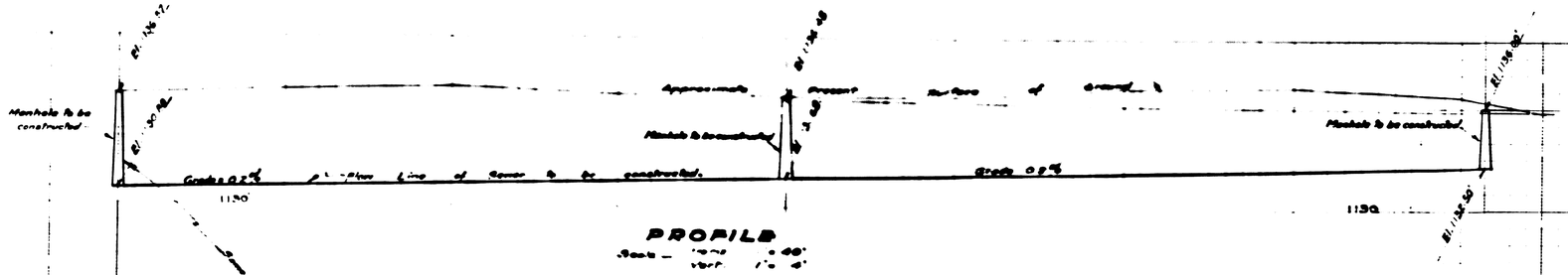

TITLE TO STREETS

17TH STREET is dedicated to City of San Bernardino by Map of High School Addition, Tract No 2297, recorded in Book 33 of Maps, Pages 58, 59; Records of San Bernardino County, Calif.

WATERMAN AVE. is dedicated to City of San Bernardino by Map of San Bernardino Rancho, recorded in Book 7 of Maps Page 2, Records of San Bernardino County, Calif.

GRADE ORDINANCE

Grade of 17TH STREET is established by Resolution No. 921 of the City of San Bernardino, dated, March 6, 1944.
Grade of Waterman Ave is established by Ordinance No. 1109 of the City of San Bernardino dated, Sept. 15, 1924.

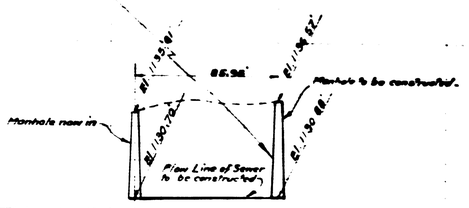

NOTE All Vitrified Pipe Connecting Sewers shall be constructed on an upward grade of five per cent from the main sewer, and shall extend from the main sewer to the Curb Line.

PROFILE LEGEND

Approximate Present Surface of Ground shown by Black Line thus,
Flow Line of Sewer to be constructed shown by Red Line, thus

DATUM

All Elevations shown in "Red" ink are in feet and are above a plane which is 1066.78 feet below the City Bench Mark as established by Ordinance 383 of the City of San Bernardino, California.